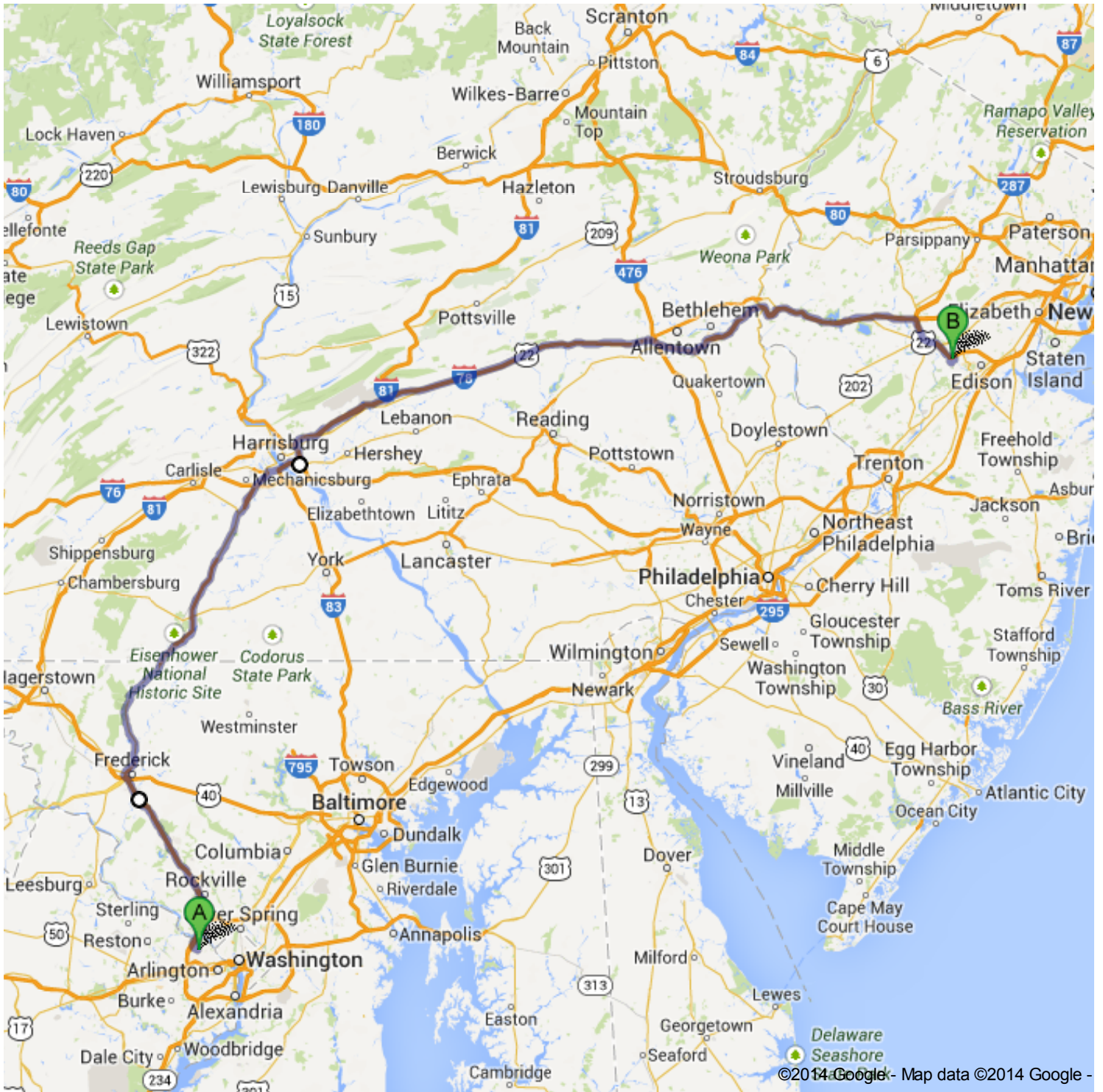




Directions to Garden State Convention Center

50 Atrium Dr, Somerset, NJ 08873

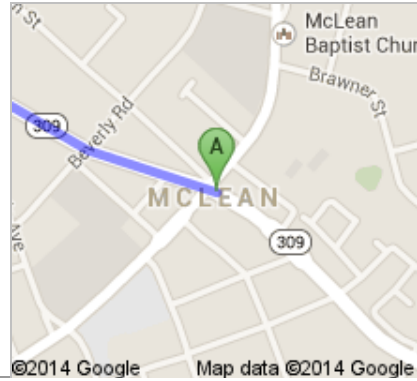
258 mi – about 4 hours 7 mins





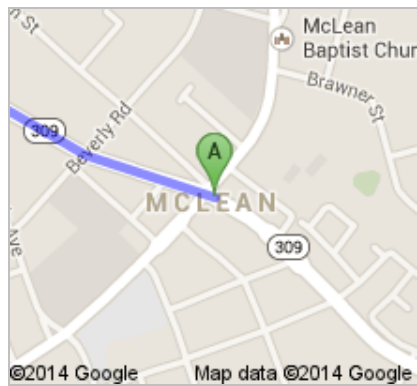
Tyson's Corner

7960 Tysons Corner Ctr, McLean, VA 22102



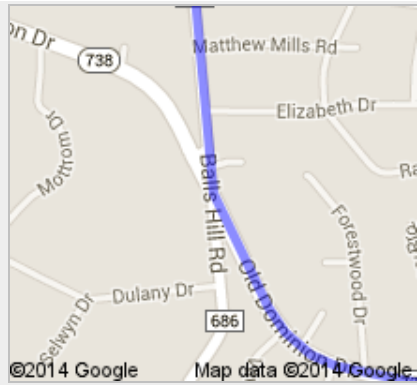
- 1. Head **northwest** on **Old Dominion Dr** toward **Chain Bridge Rd**
About 3 mins

go 1.1 mi
total 1.1 mi



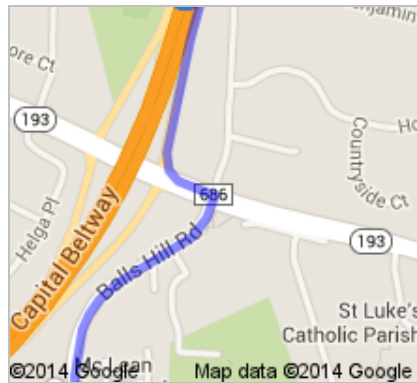
- 2. Slight right onto **Balls Hill Rd**
About 2 mins

go 0.9 mi
total 2.0 mi



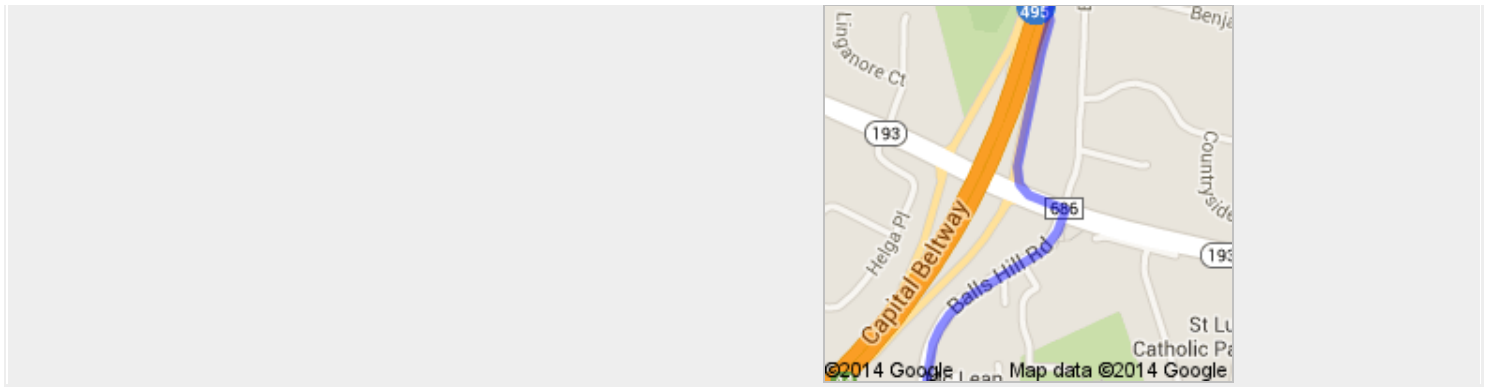
- 3. Turn left onto **Georgetown Pike**
About 1 min

go 259 ft
total 2.1 mi



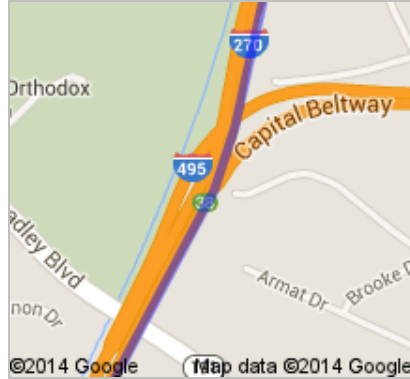
- 4. Take the ramp onto **I-495 N**
Entering Maryland
About 6 mins

go 5.1 mi
total 7.2 mi



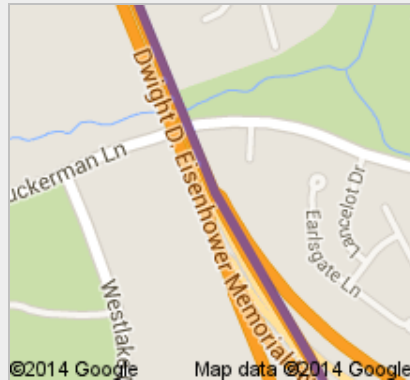
5. Keep left to continue on **I-270 Spur N**, follow signs for **Interstate 270**
About 2 mins

go 1.9 mi
total 9.1 mi



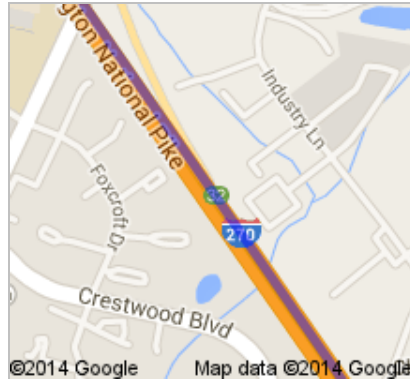
6. Merge onto **I-270 N**
About 27 mins

go 29.1 mi
total 38.2 mi



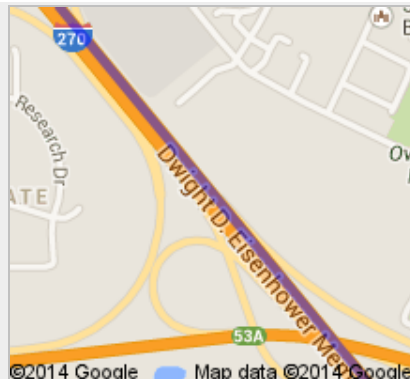
7. Continue onto **Dwight D. Eisenhower Memorial Hwy/Washington National Pike**
About 54 secs

go 0.9 mi
total 39.2 mi



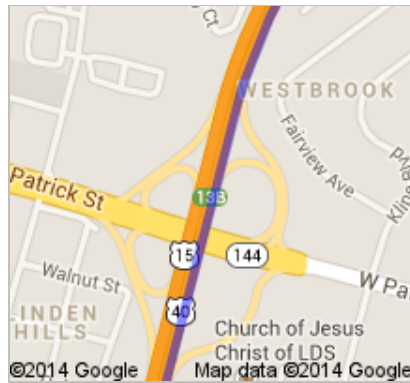
8. Continue onto **US-40 W**
About 1 min

go 1.2 mi
total 40.3 mi





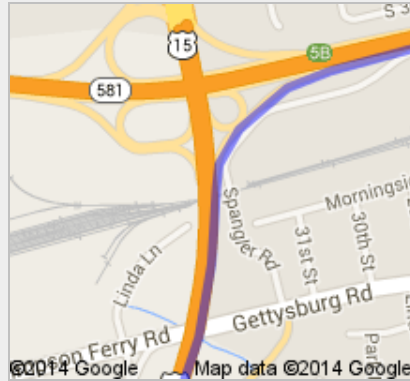
9. Continue onto **US-15 N**
Entering Pennsylvania
About 1 hour 4 mins



go 67.5 mi
total 108 mi



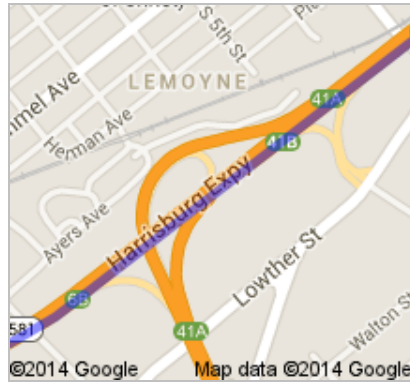
10. Take the exit onto **PA-581 E** toward **I-83/Harrisburg/Hershey**
About 2 mins



go 2.2 mi
total 110 mi



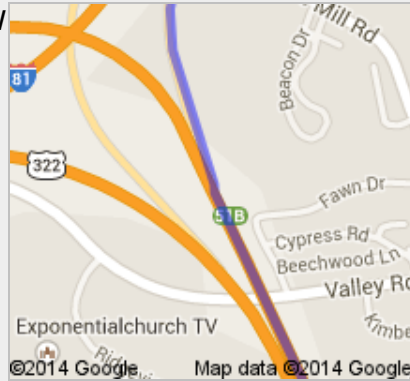
11. Merge onto **I-83 N**
About 9 mins



go 8.6 mi
total 119 mi



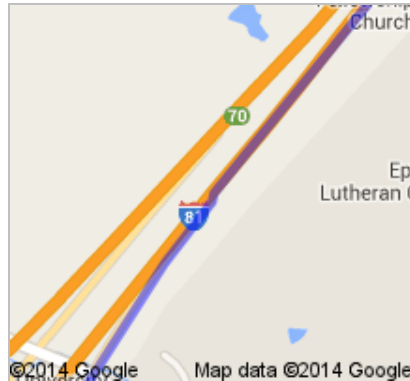
12. Take exit **51B** for **Interstate 81 N** toward **Interstate 78/Hazleton/Allentown**




go 0.6 mi
total 119 mi




13. Merge onto **I-81 N**
About 16 mins




go 18.2 mi
total 137 mi

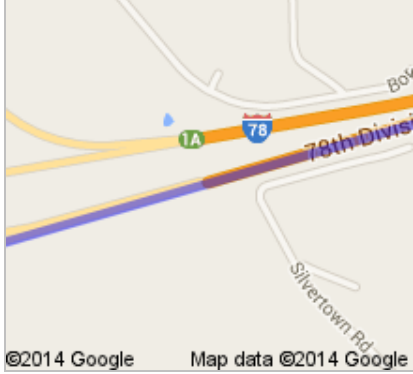
 14. Take exit **89** for **Interstate 78 E** toward **Allentown**



go 0.6 mi
total 138 mi


©2014 Google Map data ©2014 Google

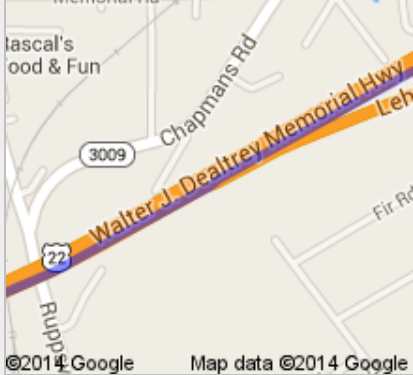
 15. Merge onto **I-78 E**
About 45 mins



go 50.3 mi
total 188 mi


©2014 Google Map data ©2014 Google


 16. Keep left to stay on **I-78 E**
Entering New Jersey
About 50 mins



go 56.3 mi
total 245 mi


©2014 Google Map data ©2014 Google

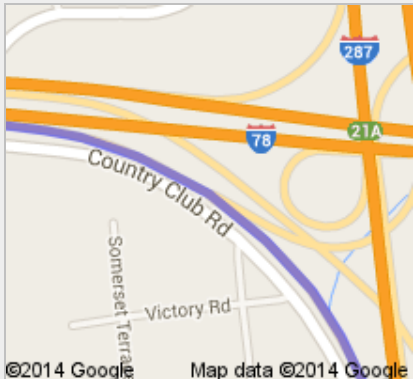
 17. Take exit **29** for **I-287** toward **US-202/US-206/I-80/**
Morristown/Somerville



go 0.5 mi
total 245 mi

©2014 Google Map data ©2014 Google

 18. Keep right at the fork to continue toward **I-287 S**
About 3 mins



go 3.2 mi
total 248 mi

©2014 Google Map data ©2014 Google



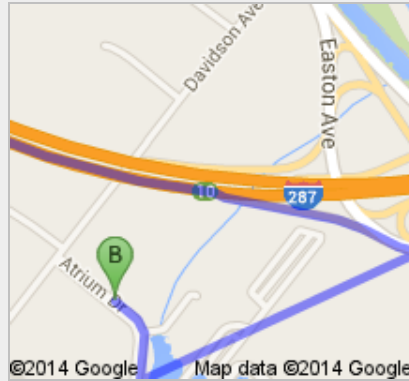
19. Keep left at the fork, follow signs for **I-287 S/Perth Amboy** and merge onto **I-287 S**
About 7 mins



go 7.4 mi
total 256 mi



20. Take exit **10** to merge onto **County Rd 527 S/Easton Ave** toward **S Bound Brook/New Brunswick/NJ-527**
About 54 secs



go 0.5 mi
total 256 mi



21. Turn right onto **Worlds Fair Dr**
About 2 mins



go 0.9 mi
total 257 mi



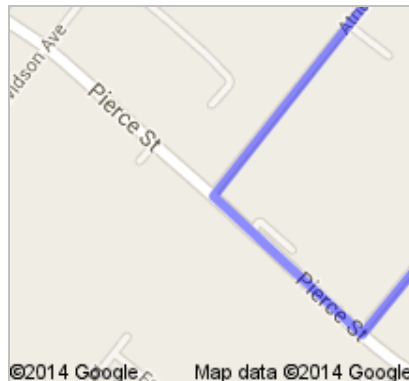
22. Turn right onto **Pierce St**



go 0.2 mi
total 257 mi



23. Turn right onto **Atrium Dr**
About 1 min

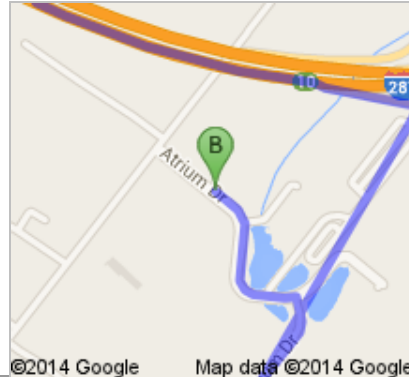
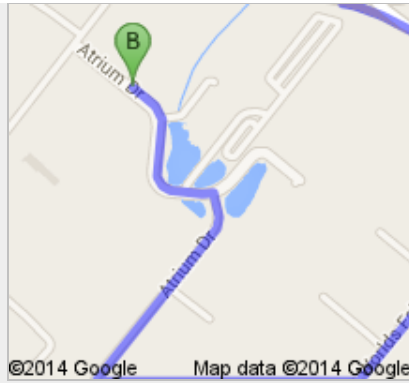


go 0.4 mi
total 258 mi



24. Turn left to stay on **Atrium Dr**
Destination will be on the right

go 0.2 mi
total 258 mi



Garden State Convention Center
50 Atrium Dr, Somerset, NJ 08873

These directions are for planning purposes only. You may find that construction projects, traffic, weather, or other events may cause conditions to differ from the map results, and you should plan your route accordingly. You must obey all signs or notices regarding your route.

Map data ©2014 Google

Directions weren't right? Please find your route on maps.google.com and click "Report a problem" at the bottom left.