







Springs Fire recovery Project

Public photo stations in/ near Rancho Sierra Vista

-  Photo stations and direction of view
-  Springs fire final perimeter
-  Paved road
-  Graded road
-  Trail

Map by SAMO Fire GIS, 6/19/2014



0 0.125 0.25 0.5 Miles

