



Brite Winter Festival
 Saturday, Feb 24, 2018
Artist-Vendor Check-In Map
 -Day-of questions? Call Brian McCrodden at 440-263-9151
 -Driving Route to Lot 
 -Walking Route from Lot to Festival 

Crypoeia Tent
 See officer at corner of Main+Center to gain access to site. Show him this map and tell him you are an artist/vendor loading in. Load-in between 11am and 12pm, all cars must be out of lot NO LATER than 1:30pm

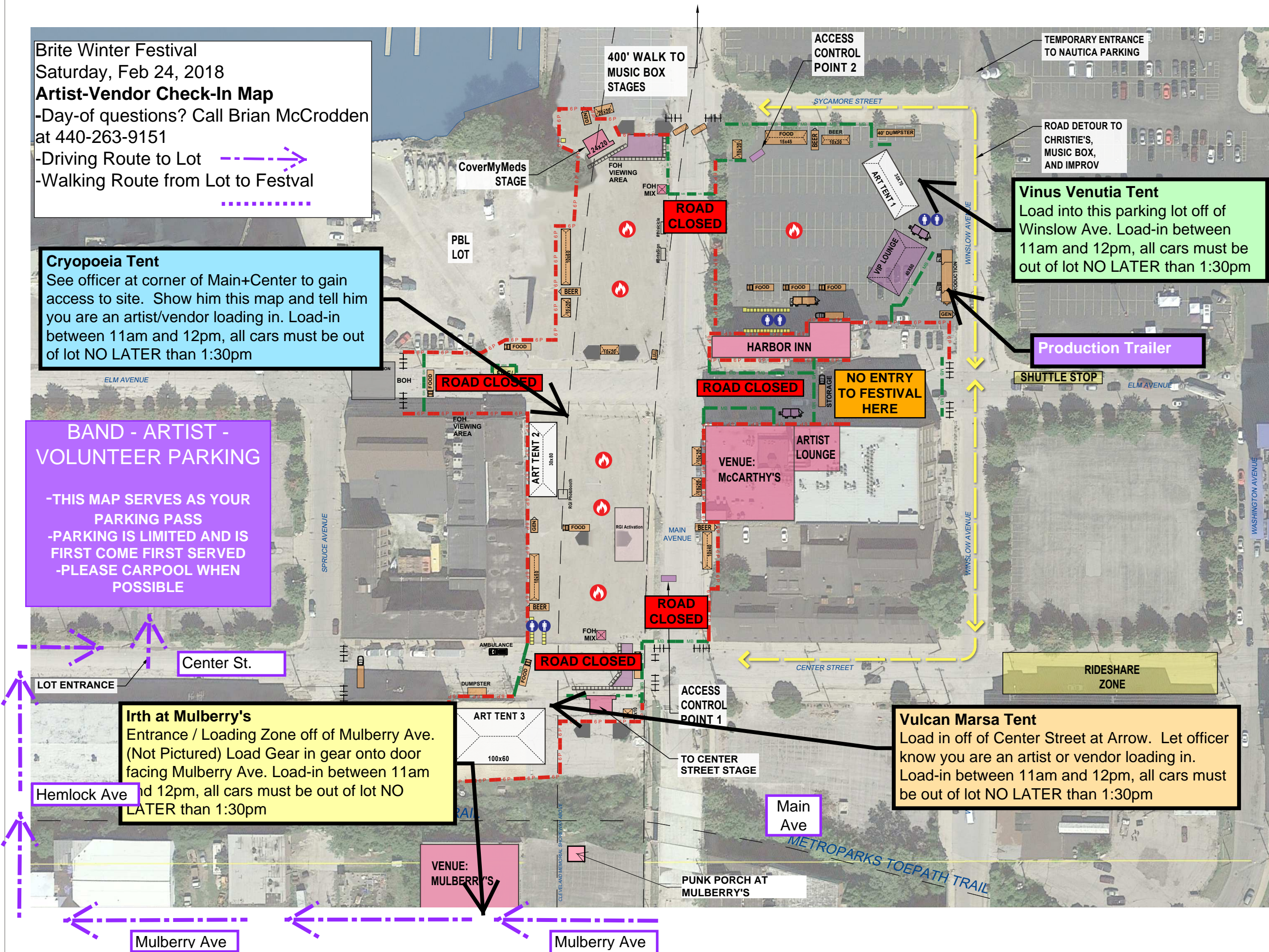
BAND - ARTIST - VOLUNTEER PARKING
 -THIS MAP SERVES AS YOUR PARKING PASS
 -PARKING IS LIMITED AND IS FIRST COME FIRST SERVED
 -PLEASE CARPOOL WHEN POSSIBLE

Irth at Mulberry's
 Entrance / Loading Zone off of Mulberry Ave. (Not Pictured) Load Gear in gear onto door facing Mulberry Ave. Load-in between 11am and 12pm, all cars must be out of lot NO LATER than 1:30pm

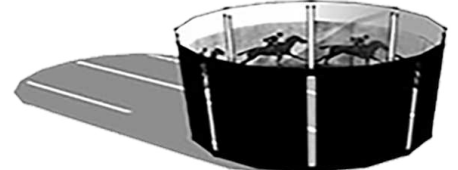
Vulcan Marsa Tent
 Load in off of Center Street at Arrow. Let officer know you are an artist or vendor loading in. Load-in between 11am and 12pm, all cars must be out of lot NO LATER than 1:30pm

Vinus Venutia Tent
 Load into this parking lot off of Winslow Ave. Load-in between 11am and 12pm, all cars must be out of lot NO LATER than 1:30pm










Production Trailer



BRITE WINTER FESTIVAL
 February 24, 2018
 West Bank of the Flats, Cleveland, OH



stephen randall aia
 denver, co | 303.317.7812
 stephen@thezoetrope.com

- COLOR LEGEND:**
-  OPERATIONS AREA
 -  PERFORMANCE VENUE
 -  ENTRY GATES
 -  PARKING
 -  DETOUR ROUTE
 -  METAL BARRICADE
 -  BUILDING FENCE/ EXISTING BARRIER
 -  ROAD CLOSED SIGN
 -  FIRE PIT

DRAWING DATE:
 31 January 2018

TITLE:
BRITE WINTER 2018
SITE PLAN

SCALE:
 0 50' 100' 200'
 SCALE: 1:100'
 N
A1.0.0