



Brite Winter Festival  
 Saturday, Feb 18, 2017  
**Artist-Vendor Check-In Map**  
 -Day-of questions? Call the Production Trailer at 216-245-7840!  
 -Driving Route to Lot   
 -Walking Route from Lot to Festival 

**Frozen Fiesta Tent**  
 See officer at corner of Main+Center to gain access to site. Show him this map and tell him you are an artist/vendor loading in. All cars must be out of lot NO LATER than 1:30

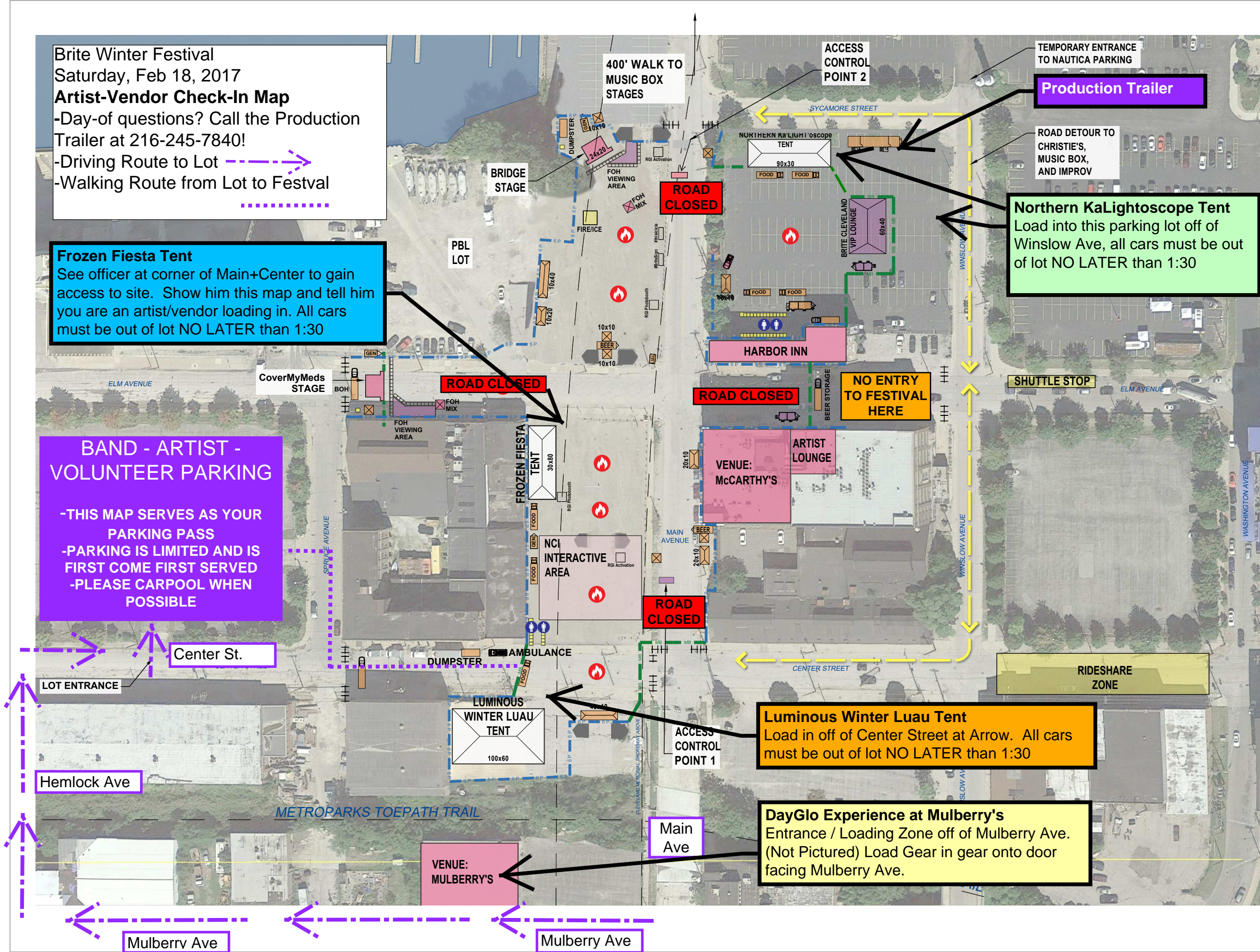
**BAND - ARTIST - VOLUNTEER PARKING**  
 -THIS MAP SERVES AS YOUR PARKING PASS  
 -PARKING IS LIMITED AND IS FIRST COME FIRST SERVED  
 -PLEASE CARPOOL WHEN POSSIBLE

**Luminous Winter Luau Tent**  
 Load in off of Center Street at Arrow. All cars must be out of lot NO LATER than 1:30

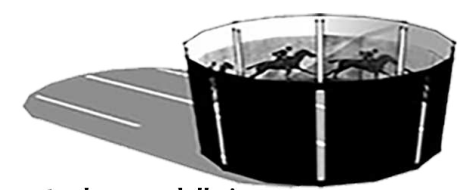
**DayGlo Experience at Mulberry's**  
 Entrance / Loading Zone off of Mulberry Ave. (Not Pictured) Load Gear in gear onto door facing Mulberry Ave.

**Northern KaLightoscope Tent**  
 Load into this parking lot off of Winslow Ave, all cars must be out of lot NO LATER than 1:30










**Production Trailer**



**BRITE WINTER**  
 WINTER ART & MUSIC FESTIVAL  
 February 18, 2017  
 West Bank of the Flats, Cleveland, OH



stephen randall aia  
 denver, co | 303.317.7812  
 stephen@thezoetrope.com

- COLOR LEGEND:**
-  OPERATIONS AREA
  -  PERFORMANCE VENUE
  -  ENTRY GATES
  -  PARKING
  -  SPECTATOR PATH
  -  METAL BARRICADE
  -  BUILDING FENCE/ EXISTING BARRIER
  -  ROAD CLOSED SIGN
  -  FIRE PIT

**DRAWING DATE:**  
 11 February 2017

**TITLE:**  
**BRITE WINTER 2017**  
**SITE PLAN**

**SCALE:**  
 0 50' 100' 200'  
 SCALE: 1:100'  
 N  
**A1.0.0**