

WARNING: READ THIS AGREEMENT CAREFULLY. IT INCLUDES A RELEASE OF LIABILITY AND WAIVER OF LEGAL RIGHTS. IF YOU SIGN THIS AGREEMENT YOU ARE GIVING UP THE RIGHT TO SUE RANDONNEURS USA AND OTHER PARTIES.

RELEASE AND WAIVER OF LIABILITY, ASSUMPTION OF RISK, AND INDEMNITY AGREEMENT

I, _____, PARTICIPANT NAME, IN CONSIDERATION of being permitted to participate in any way in the (organizing club) LONE STAR RANDONNEURS (bicycle event) _____, ROUTE NAME, DISTANCE, BREVET/POP/PERMANENT ("Activity"), I hereby acknowledge, agree, attest and represent the following:

1. I FULLY UNDERSTAND that: (a) bicycle riding is dangerous and represents an extreme test of a person's physical and mental limits. I understand that participation involves risks and dangers which include, without limitation, the potential for serious bodily injury, permanent disability, paralysis, illness and death, including exposure to viral infections such as COVID-19; loss of, or damage, to equipment/property; exposure to extreme conditions and circumstances; contact or collision with other bicycle riders, people, vehicles, animals, or other natural or manmade objects; imperfect course conditions; road and surface hazards; inadequate safety measures; other riders of varying skill levels; situations beyond the immediate control of anyone; and other undefined risks and dangers which may not be readily foreseeable or are presently unknown ("Risks"); (b) I understand that these Risks may be caused in whole or in part by my own actions or inactions, the actions or inactions of others, or the acts, inaction or negligence of the Released Parties defined below, and (c) there may be other risks and social and economic losses, costs and damages to me, my family members and dependents either not known to me or not readily foreseeable at this time; and **I FULLY ACCEPT AND ASSUME ALL SUCH RISKS AND ALL RESPONSIBILITY FOR ALL LOSSES, COSTS, AND DAMAGES** I, my family members and dependents may incur as a result of my participating and riding in the Activity.

2. I am qualified, in good health, and in proper physical condition to participate in the Activity. I agree and warrant that if, at any time, I believe conditions, including road hazards, to be unsafe or if I am not feeling well, I will immediately discontinue further riding of the Activity.

3. The Activity may be ridden while there is a Coronavirus ("COVID-19") pandemic in the United States of America. I attest and represent that at this time I do not have, nor have I recently experienced, any of the following new and unexplained conditions: fever, chills, cough, shortness of breath, fatigue, muscle or body aches, headache, new loss of taste or smell, sore throat, new congestion or runny nose, nausea or vomiting. I further attest and represent that I have had no known exposure to COVID-19 in the past fourteen (14) days.

4. TO THE FULLEST EXTENT PERMITTED BY LAW, **I, ON BEHALF OF MYSELF, MY FAMILY MEMBERS AND DEPENDENTS HEREBY RELEASE, DISCHARGE, AND COVENANT NOT TO SUE** Randonneurs USA ("RUSA"), the RUSA Regional Brevet Administrator, the Event Organizer, Tejas Sports Productions, their respective administrators, directors, agents, officers, members, volunteers, other riders, and owners and lessors of premises on which the Activity takes place, ("RELEASED PARTIES") **FROM ALL LIABILITY, CLAIMS, DEMANDS, ACTIONS, LOSSES, COSTS OR DAMAGES (HEREAFTER, "CLAIMS") CAUSED OR ALLEGED TO BE CAUSED IN WHOLE OR IN PART BY THE ACTS OR OMISSIONS, INCLUDING NEGLIGENCE, OF THE "RELEASED PARTIES", INCLUDING, WITHOUT LIMITATION, RESCUE OPERATIONS.** I further agree that if, I, or anyone on my behalf, makes a Claim against any of the Released Parties, **I WILL INDEMNIFY, SAVE, AND HOLD HARMLESS EACH OF THE RELEASED PARTIES** from any litigation expenses, attorney fees, losses, liability, damages, or costs which any Released Party may incur as the result of such Claim.

This agreement shall be construed broadly to provide a release and waiver to the maximum extent permissible under applicable law.

I AM 18 YEARS OF AGE OR OLDER, HAVE READ AND UNDERSTAND THE TERMS OF THIS AGREEMENT, UNDERSTAND THAT I AM GIVING UP SUBSTANTIAL RIGHTS BY SIGNING THIS AGREEMENT, HAVE SIGNED IT VOLUNTARILY AND WITHOUT ANY INDUCEMENT OR ASSURANCE OF ANY NATURE AND INTEND IT TO BE A COMPLETE AND UNCONDITIONAL RELEASE OF ALL LIABILITY. I INTEND THAT THIS AGREEMENT ALSO SHALL BE BINDING UPON MY HEIRS, NEXT OF KIN, REPRESENTATIVES, SUCCESSORS AND ASSIGNS. I AGREE THAT IF ANY PORTION OF THIS AGREEMENT IS HELD TO BE INVALID, THE BALANCE, NOTWITHSTANDING, SHALL CONTINUE IN FULL FORCE AND EFFECT.

I acknowledge and agree that the RELEASE AND WAIVER OF LIABILITY, ASSUMPTION OF RISK, AND INDEMNITY AGREEMENT may be executed and delivered by electronic means, and the electronic signature shall be considered an original signature for all purposes and shall have the same force and effect as an original signature. An electronic signature shall include an electronically scanned original signature or an electronically transmitted original signature (e.g. via pdf).

Date _____ DATE Name _____ PARTICIPANT NAME Signature _____ RUSA# _____ RUSA#

Do not sign this agreement unless you have read it in its entirety and understand the rights you are giving up.

Dist	Mile	Cue	
		CNTL 1	Nolan River Mall, Cleburne, TX (NE corner near Exxon) No services until next Cntl 37.8 MI OPEN 0:00 CLOSE 1:00
0.0	0.0	L (SE)	Nolan River Rd - Out of west side parking lot.
1.4	1.4	S (SE)	Cross Country Club Rd / 1718 @ TL
5.0	6.4	R (NW)	CR 1219 @ SS "T"
1.6	8.0	CNTL 2	INFO CNTL - Photo of Stop Sign R What numbers are on top? OPEN 0:23 CLOSE 1:39
0.0	8.0	L (SW)	CR 1112 @ SS "T"
0.8	8.8	L (SW)	FM-1434 @ SS "T" - UNMARKED (water on right side of door at two churches down the road)
*About mile 18.3 * Bad pack dogs on Left across from church (4/2021)			
12.7	21.5	L (SW)	FM-200 (Before big hill up to lime plant)
7.6	29.1	R (N)	FM-199 / FM-200 @ SS "T"
0.6	29.7	(F)L (SW)	FM-200 (Church on Right)
3.8	33.5	L (W)	CR312 / Van Zandt Rd - UNMARKED (First left after crossing river)
1.7	35.2	BL (SW)	FM-144 - UNMARKED
1.0	36.2	L (SW)	Barnard St / FM-205 @ SS "T"
1.3	37.5	R (NW)	FM-56 / Hereford St (3 blocks past Court House)
0.3	37.8	CNTL 3	Prontos - Valero, 225 SW Big Bend Trl R Glen Rose, TX (24 Hrs) 254.897.2133 No services until next Cntl 26.5 Miles OPEN 1:48 CLOSE 4:04

Revised 4.14.2021

LSR membership required

Waiver must be signed in advance of riding

<https://ridewithgps.com/routes/35706556>

Dist	Mile	Cue	
0.0	37.8	L (SE)	FM-56 / Hereford St - Out west side of parking lot (Back the way you came from)
0.3	38.1	R (W)	Barnard St / FM-205 @ SS "T"
1.4	39.5	S (W)	Cross 67 - Stay L at forks at 42.2 & 43.3 miles
8.9	48.4	R (N)	FM205 / FM51 @ SS "T" [towards Paluxy]
1.9	50.3	L (W)	FM-205 / 2157 [towards Stephenville]
7.3	57.6	R (N)	FM-2481 (to Bluff Dale) Just past Church on right
6.5	64.1	CNTL 4	Bluff Dale Country Store - Valero, 8315 W. Hwy 377 S Bluff Dale, TX (Sat close 10p, Sun open7a) 254.728.3690 No services until next Cntl 22.4 Miles OPEN 3:02 CLOSE 6:52
0	64.1	R (W)	US-377 out of South side of parking lot
1.6	65.7	R (NW)	FM-1188
7.9	73.6	R (NE)	FM-1189 @ Y or T intersection
11.1	84.7	Store	CIRCLE H2, 111 Lipan Dr., Lipan, TX R Sat close 11pm 254.646.2476 Next Services 24 Miles -- Next Control 12 miles
0	86.5	L (W)	FM-4 out of North side of Parking lot
3.0	89.5	S (NW)	Hwy 281 - Caution! Cross traffic DOES NOT STOP
3.8	93.3	CNTL 5	INFORMATION CONTROL L What color zip ties are on the speed limit sign? OPEN 4:25 CLOSE 10:00
0	93.3	R (SE)	FM-4 (Back the way you came from)
3.7	97.0	S (E)	Hwy 281 - Caution! Cross traffic DOES NOT STOP
4.7	101.7	Store	CIRCLE H2, 111 Lipan Dr., Lipan, TX R Sat close 11pm 254.646.2476 Next Services 24 Miles

Dist	Mile	Cue	
5.2	0.0	L (S)	FM-1189 - out of west side of parking lot (Water hose on west side of store if closed)
113.0	113.0	L (SE)	FM-1188 - EZ MISS If you get to Morgan Mills you missed the turn
7.7	120.7	L (NE)	US-377 @ SS "T"
1.6	122.3	CNTL 6	Bluff Dale Country Store - Valero, 8315 W. Hwy 377 L Bluff Dale, TX (Sat close 10p, Sun open 5:30a) 254.728.3690 No services until next Cntl 26.3 Miles OPEN 5:48 CLOSE 13:08
0.0	0.0	S (S)	FM-2481 - Straight across 377 south from store
6.5	6.5	L (E)	FM-205 / 2157 @ SS
7.3	13.8	R (S)	FM-205 / FM 51 @ SS "T"
1.9	15.7	L (E)	FM-205 (at bottom of small hill)
8.9	24.6	S (SE)	Cross 67 - Cross traffic does not stop.
1.4	26.0	L (N)	FM-56 / Hereford St (Before Court House)
0.3	26.3	CNTL 7	Prontos - Valero, 225 SW Big Bend Trl R Glen Rose, TX (24 Hrs) 254.897.2133 No services until next Cntl 37.8 MILES OPEN 7:06 CLOSE 15:56

Dist	Mile	Cue	
0.0	0.0	L (S)	Hereford St / FM-56 - Out of parking lot ride back the way you came in
0.3	0.3	L (NE)	Barnard St / FM-205 @ SS "T"
1.3	1.6	R (NE)	Van Zandt Rd (if you get to Hwy 67 you went too far)
###	152.9	R (NE)	CR-312 / Van Zandt Rd - do not curve left to Hwy 67
0.0	152.9	R (NE)	FM-200 @ Yield Sign - UNMARKED
3.9	156.8	R (S)	FM-200 / FM-199 @ SS
0.6	157.4	(F)L (SE)	FM-200
7.6	165.0	R (S)	FM-1434 @ SS "T" (water hose @ churches on right side of doors)
*About mile 168.3 * Bad pack dogs on right across from church (4/2021)			
12.7	177.7	R (SE)	CR-1112 - UNMARKED - Just after Lone Willow Church as road curves left - EASY MISS
0.8	178.5	(F)R (SE)	CR-1219 - EASY MISS
1.6	180.1	L (N)	Nolan River Rd
5.0	185.1	S (N)	Country Club Road / 1718 @ TL
1.4	186.5	CNTL 8	Valero, 1701 W. Henderson, Cleburne, TX L 817.517.2122 (24Hrs) Receipt Required OPEN 9:00 CLOSE 20:00



Randonneurs USA

VERIFIED AND VALIDATED EXCLUSIVELY BY

Randonnee of 206km
 Organized by: Lone Star Randonneurs
 Date: April 24, 2021
 Start: Grand Prairie, TX, Lynn Creek Marina

Randonneurs USA
 Validation Number:

Cleburne Goatneck 300K Brevet
 #RUSA




Randonneurs USA

ORGANIZER'S Signature:

RIDER'S signature at finish

Ride was completed in _____ hours _____ minutes
 ACP Club Code: Lone Star Randonneurs 943026

Name: _____
 Address: _____
 RUSA Member #: _____

Address: Cleburne, TX - Valero 1701 W. Henderson Open: 07:00 to 8:00 Distance: 0 mi	Arrival Time: (24Hr) 7:00a  <i>Pam Wright</i> REG.# 3205	Cntrl #6 Bluff Dale - Valero Country Store Address: FM-2481 & US-377 Open: 12:48 to 20:08 Distance: 122.3	Arrival Time: (24Hr)
Cntrl #2 Info Photo Control Address: CR-1219 @ CR-1112 Open: 07:23 to 8:39 Distance: 8.0 mi	Arrival Time: (24Hr)	Cntrl #7 Glen Rose - Valero/Pronto's Address: FM-56 & US-67 Open: 14:06 to 22:56 Distance: 148.7	
Cntrl #3 Glen Rose - Valero/Pronto's Address: FM-56 & US-67 Open: 08:48 to 11:04 Distance: 37.8 mi	Arrival Time: (24Hr)	Cntrl #8 Cleburne, TX - Valero Address: 1701 W. Henderson Open: 16:00 to 3:00 Sun 4/24 Distance: 186.5	
Cntrl #4 Bluff Dale - Valero Country Store Address: FM-2481 & US-377 Open: 10:02 to 23:19 Distance: 64.1 mi	Arrival Time: (24Hr)		
Cntrl #3 Info Photo Control Address: FM-4 35mph sigh Open: Distance: 93.3 mi	Arrival Time: (24Hr)		
Return complete card or report DNF to: Dan Driscoll, 2811 Hollywood Dr, Arlington, TX 76013 817.925.0158 Cell Host: Pamela Wright 817.291.4633			